

TUDARE Seeking AOP Volunteers to help our field technicians!

- What is involved?
 - Volunteer for 1-3 days (or a week!) of work alongside our field crew leaders to help collect AOP data in June, July and August
 - The technician will enter the data in the field tablet, but you will assist with taking measurements, photos and logging WiseH2O water quality data
 - A typical day might include visits to 8-10 culvert sites, logging data, driving in-between and having a sack lunch along the way.
 - Wearing tall boots, hip boots or waders is beneficial, though wet wading is also acceptable
 - Footwear should be decontaminated between watersheds (crew leader will advise)



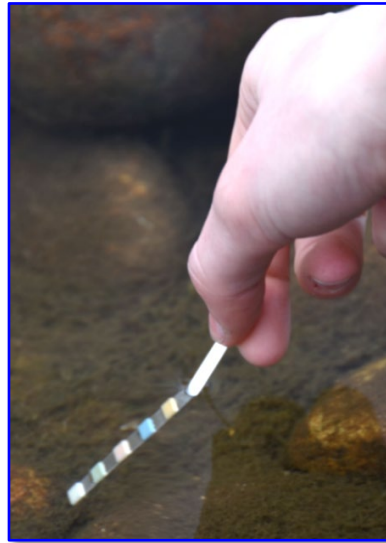
Where is the AOP work located?

- We will be collecting AOP data in two areas:
 - South: Crawford, Richland, Grant counties (generally based out of Boscobel)
 - North: Buffalo, Jackson, Trempealeau, Dunn, Pierce, Eau Claire, Pepin or St. Croix


-You can meet the crew member at a mutual location and either ride along in our work vehicle or shadow with your own vehicle
- The sites are at bridges and culverts and require traipsing up/down the banks to reach the water
- The work will occur on WEEKDAYS.
- If working back-to-back days, you can return home at night or choose to camp overnight, as desired



WiseH2O mApp



Dip a test strip



Take a photo


30 SECONDS



Server



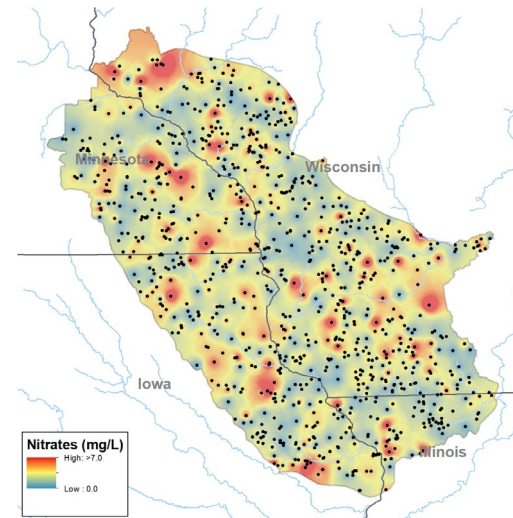
Database



Get results

Water Management Agency:

- Logs results, locations, metadata to database
- Trigger alerts
- Scientific studies on water quality conditions



Why do it?

- See new areas of the Driftless
- Have an excuse to stick around and fish after work
- Earn Driftless merit badge
- Meet our terrific crew members
- Get your steps in?
- Support TUDARE Science!

Email: Sara.Strassman@tu.org

Provide: name, email and phone number. If you know what dates you'd be interested in and whether you prefer north or south locations, that information is very helpful at this time

